WMS 102479 Q9H002Q01 Koonap River at Adelaide

Site at 26°17'48.0"E32°42'50.0"S, type:Rivers. Data from 1971-08-29 16:50:00 to 2014-08-11 11:27:00.

Variation about the median, colour-coded according to the combined domestic health and salinity guideline from DWAF 1996, where applicable.

Note that this report contains only some of the information required to properly assess a site. Users should seek expert help in interpreting the data.

The Maucha diagram to the left summarises the major ions present during the whole monitoring period: the colours are purely cosmetic.

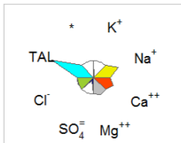

Guideline user type is Combined domestic health and salinity

harmful
not acceptable
poor
fair
good
very good

90th percentiles
medians
10th percentile

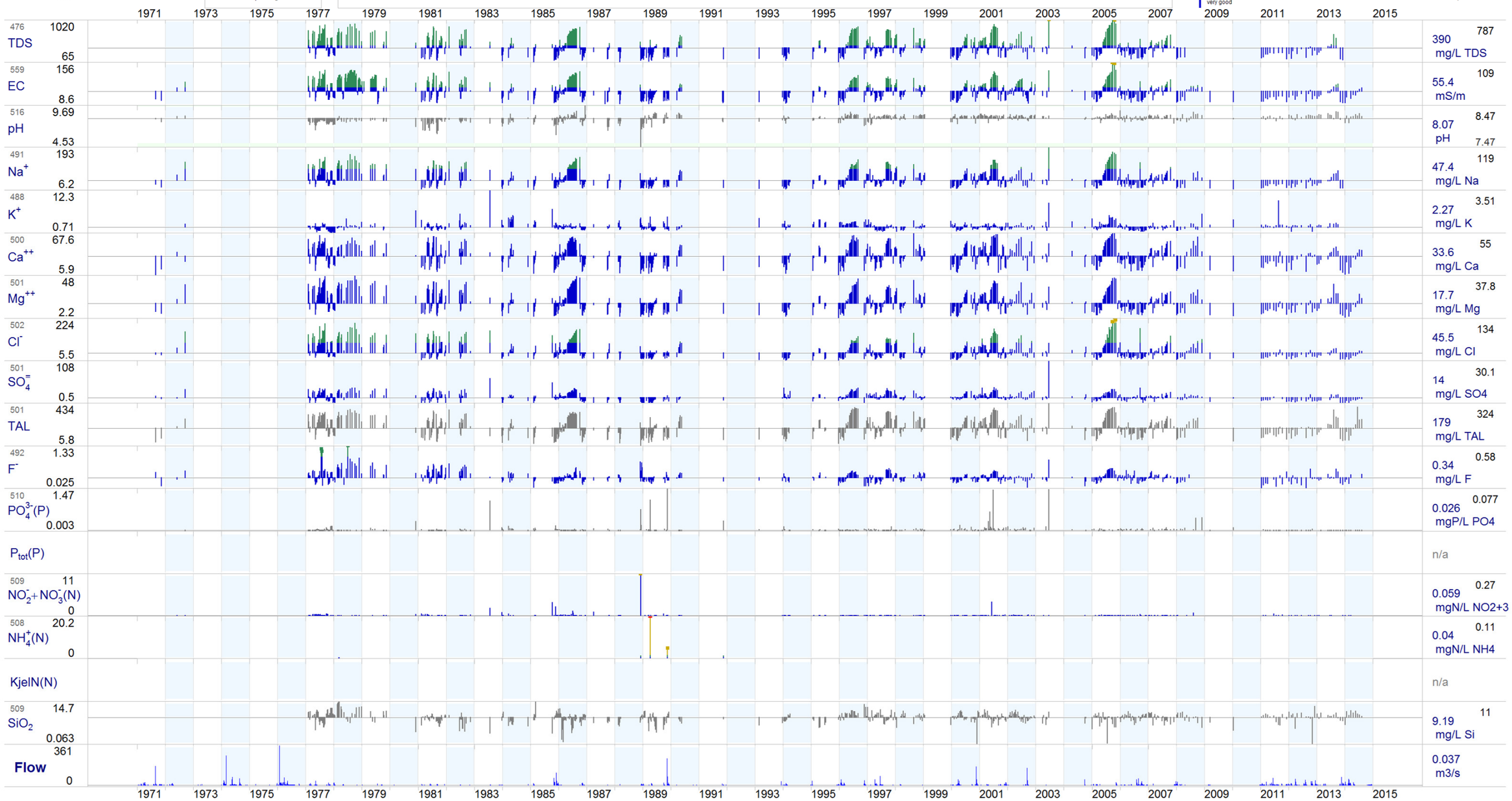

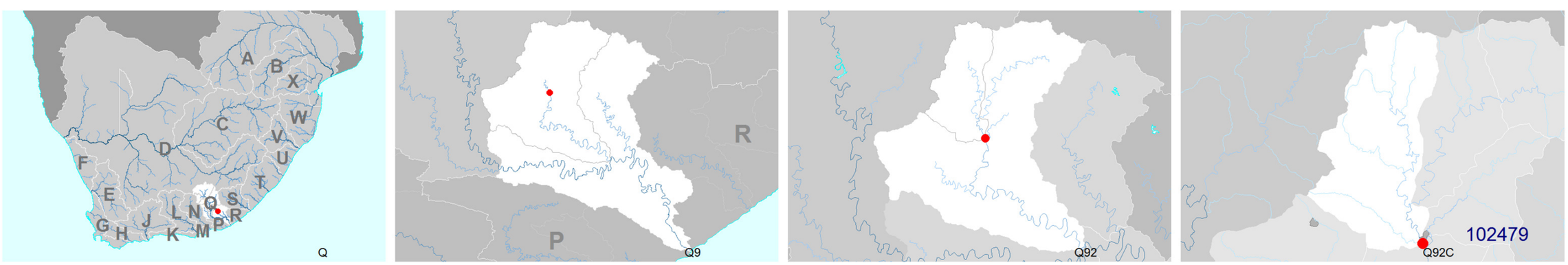

Data for 102479 from the Water Management System and Hydrological databases. Plotted at Resource Quality Information Services, Department of Water and Sanitation, on 2015-04-10 13:19:37 using barcode.R v 13.9 macro under R version 3.1.1 (2014-07-10) Queries: SilberbauerM@dwa.gov.za